

Copyright of this drawing is the property of Urban Edge Architecture Limited. It must not be reproduced or amended without the express consent in writing of Urban Edge Architecture Limited.

UrbanEdge Architecture Limited
 One Scogdale Mews, Scogdale,
 Stamford, Lincolnshire, PE9 2FX.
 Tel: +44 (0)1780 755665
 Fax: +44 (0)1780 755360

DRAWING TO BE READ IN COLOUR

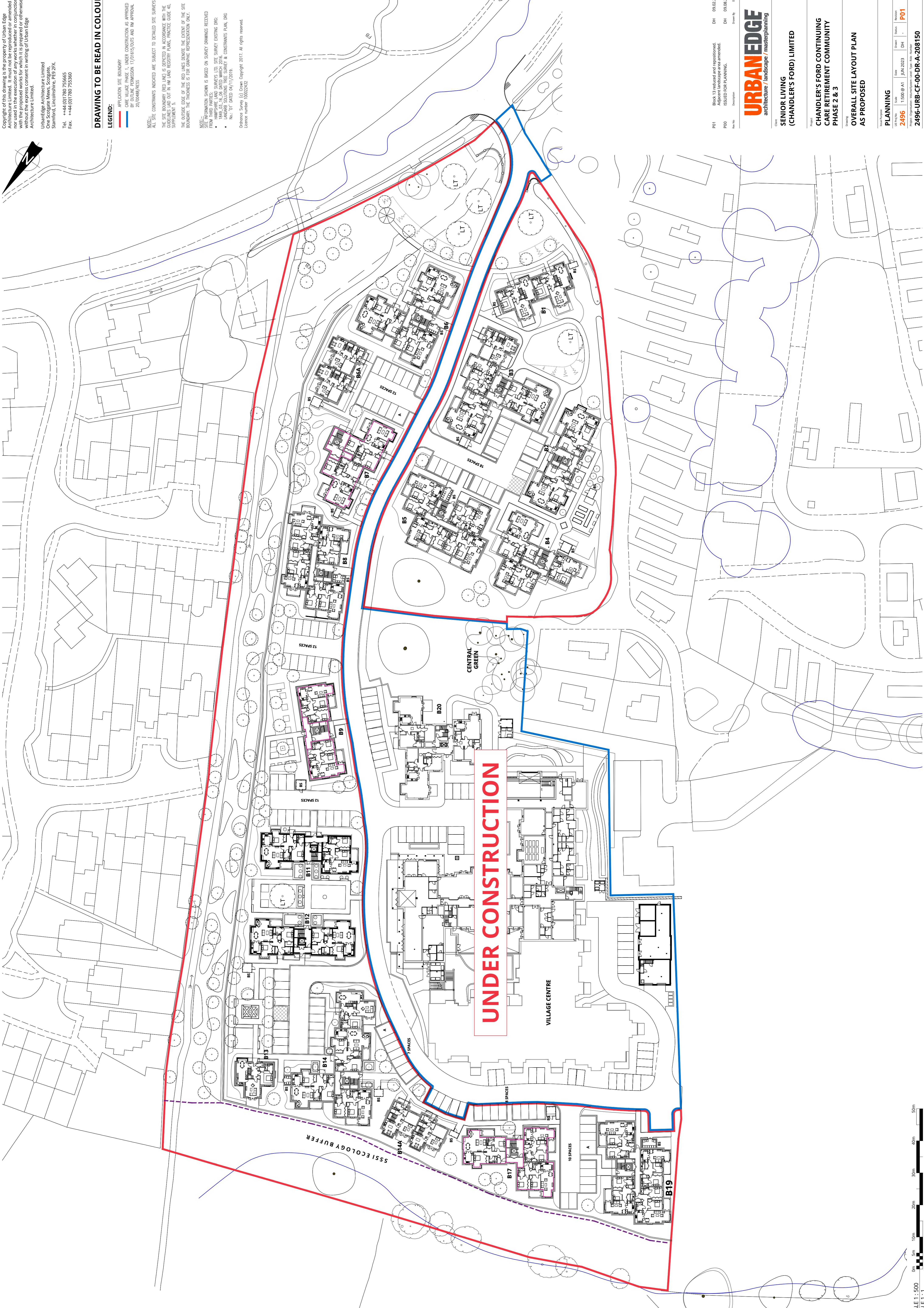

LEGEND:

- APPLICATION SITE BOUNDARY
- CARE VILLAGE PHASE 1, UNDER CONSTRUCTION AS APPROVED BY OUTLINE PERMISSION 17/01615/OUTS AND RM APPROVAL 20/0687/RES3

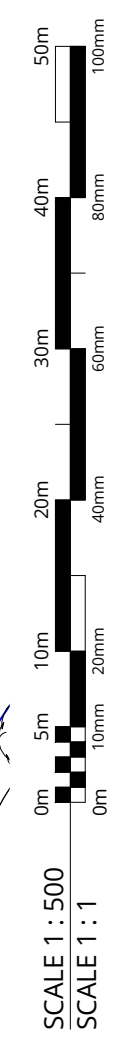
NOTE:
 ALL SITE CONSTRAINTS INDICATED ARE SUBJECT TO DERIVED SITE SURVEYS.
 THE SITE BOUNDARY (RED LINE) IS DEPICTED IN ACCORDANCE WITH THE GUIDELINES Laid OUT IN RM LAND REGISTRY PLANS, PRACTICE GUIDE 40, SUPPLEMENT 3.

NOTE:
 SITE INFORMATION SHOWN IS BASED ON SURVEY DRAWINGS RECEIVED FROM HANOVER LAND SURVEYS LTD. SITE SURVEY EXISTING EPR: 1849.03.16.06 DATED MARCH 2016.
 LANDROB SOLUTIONS THEE SURVEY & CONSTRAINTS PLAN, DWG No. 01, DATED 04/11/2019.

Ordnance Survey (© Crown Copyright 2017. All rights reserved).
 Licence number: 100025426



UNDER CONSTRUCTION



PO1	Block 13 reduced and repositioned. Adjacent landscape area amended.	DH	09.02.24
PO0	ISSUED FOR PLANNING.	DH	09.08.23
Rev No	Description	Drawn By	Date



Client:
**SENIOR LIVING
 (CHANDLER'S FORD) LIMITED**

Project:
**CHANDLER'S FORD CONTINUING
 CARE RETIREMENT COMMUNITY
 PHASE 2 & 3**

Drawing:
**OVERALL SITE LAYOUT PLAN
 AS PROPOSED**

PLANNING			
Case No	Issue	Issue Date	Author
2496	1:500 @ A1	JUN 2023	DH
2496-URB-CF-00-DR-A-208150			